

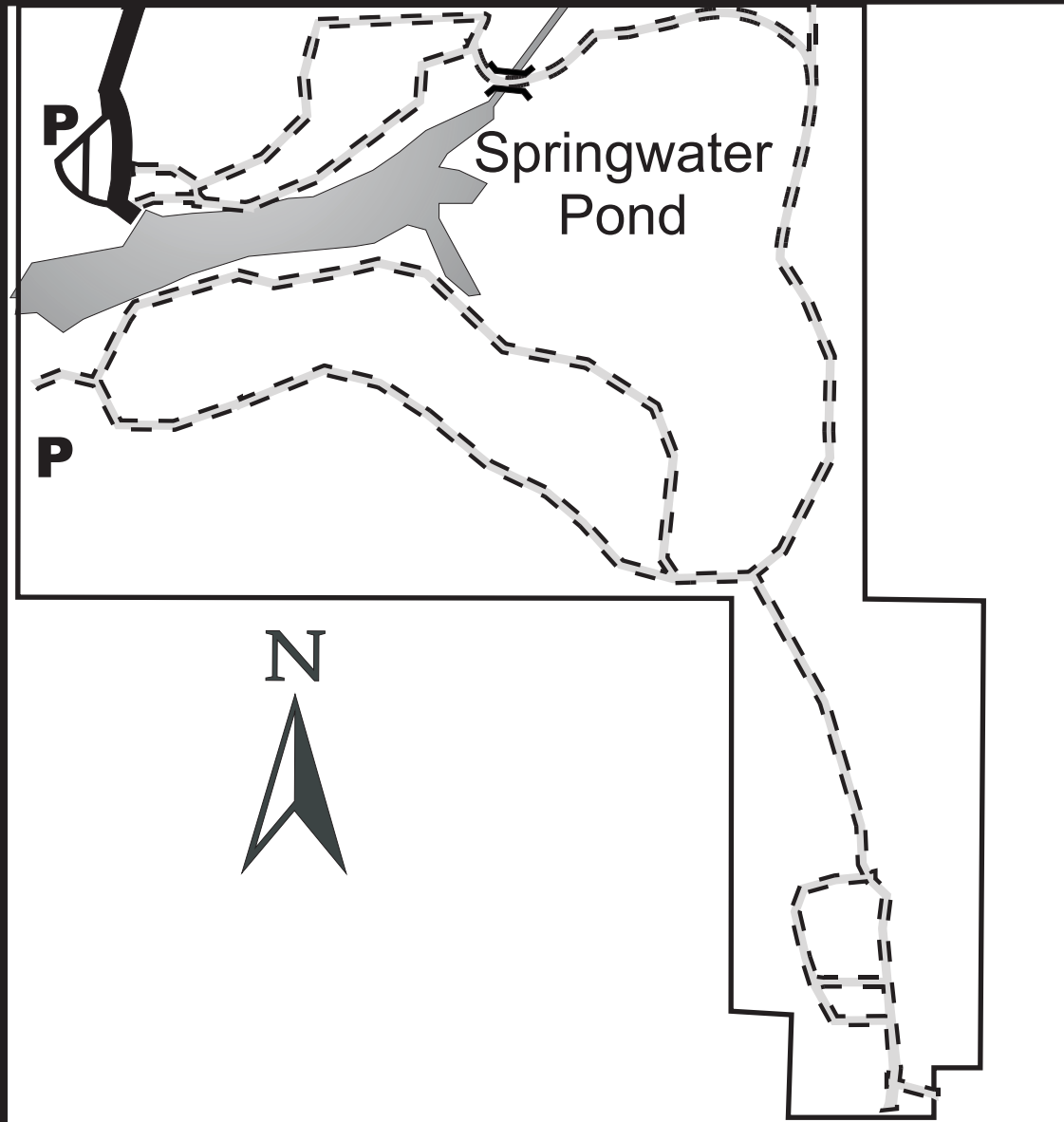
K

Springwater Conservation Area Forest Trail System















8 km

Conservation Line

Springwater Rd.



























John Wise Line

-  
-  
- 
- 
- 
- 
- 
- 
- 
- 
- 
- 

Catfish Creek Conservation Authority

519-773-9037

www.execulink.com/~ccca

	Seasonal Hiking		Tent & Trailer Camping		Swimming Pool		Historic Interest		Playground		Conservation Area
	Year Round Hiking		Cabins		Wheel Chair Accessible Swimming Pool		Interpretive Trail		Picnic Tables		Ontario Parks
	Bicycling		Washroom / Outhouse Facilities		Canoeing Permitted		Environmentally Significant Area		Tent Camping		Liking Hiking: Brought to you by Healthy at Heart Elgin.
	Freshwater Swimming		Payphone		Birding		Donation, Permit or Fee: Call for info		Roadways		Trails

*Maps are not to scale