


1 Elgin Trail

N 42° 46.64 W 081° 12.866

Hint: ybjrfg yriry
On app/web as: Elgin Trail:
Amelia



7 Elevated Park

N 42° 46.693' W 081° 12.742


Hint: Qbja ybj
On app/web as: St. T Elevated



2 Jumbo

N 42° 46.737 W 081° 12.506

Hint: zntargvp, nobir 2 fcevatf
On app/web as: Jumbo 13 yrs
old



8 Dalewood

N 42° 48.058' W 081° 10.246


Hint: Rntyrf fber hcjneqf
On app/web as: The Bald
Eagle



3 Metcalfe St.

N 42° 46.531 W 081° 12.036

Hint: fgbc naq yybx - gurer vf
bayl bar jnl gb svag guvf
pnpur
On app/web: Badge of Honour



9 Woodworth Ave

N 42° 47.295 W 081° 10.709


Hint: qb abg cnff srapr
On app/web as: Casper is
Here I



4 V.A. Barrie Park

N 42° 46.533' W 081° 12.241

Hint: ybgf bs gerrf
On app/web as: Recreational
Trail



10 Optimist Park

N 42° 46.232' W 081° 09.652


Hint: ng gurgbc bs gur srapr
npebff sebz gur svefg fgngvba
On app/web: The Optimist III



5 stthomasproud

N 42° 46.752 W 081° 11.451

Hint: fgeverf
On app/web as:
#stthomasproud



11 Hepburn Parkette

N 42° 46.721' W 081° 11.769

Hint: Punvaf
On app/web: Walk Through A
Park



6 Casa Station

N 42° 46.684 W 081° 11.172

Hint: sriry serr gb purpx
nalcynpr gung nyybif "TP
Npprff"
On app/web: Come And See
Our Station



12 Pinafore Park

N 42° 45.634' W 081° 10.883

On app/web as: The Tree Has
History



St. Thomas

GEOCACHE

tour



GEOCACHING HOW TO

Geocaching is an outdoor treasure-hunting game.

You can use GPS devices or mobile apps, such as Google Maps, to navigate to specific coordinates (the format for entering coordinates onto Google Maps is: (ex) 42 46.665 -81 12.866.) There are also sometimes hints provided, which you can uncover using the decryption key.

Once at the location, search the area to find the geocache, which will be a container of any size. A rule of geocaching is to not let other people see you searching, so make sure you are sneaky!

Inside the geocache container will be a log sheet, which you can sign (bring a pen). There also may be items within the geocache, and, if you leave an item behind, you can take one of them.

Make sure to leave the geocache where you found it for others to play.

These are some local geocaches for which you can search using your GPS, or you can use the geocaching website/app to view these and many more geocaches in the region. For more information, including the detailed rules of the game, see geocaching.com.

Happy Hunting!



POINTS OF INTEREST

A *Waterworks Park*

2 SOUTH EDGEWARE RD.
Enjoy beautiful lush gardens and trails connecting to Dalewood Conservation Area.

B *VA Barrie Park*

68 SUNSET DR.
Try your hand at some disc golf, or simply enjoy the scenic park set in the Kettle Creek Valley.

C *Horton Market*

10 MANITOBA ST.
Find farm produce and meats, homemade preserves, crafts, and artwork.

D *Elgin Hiking Trail*

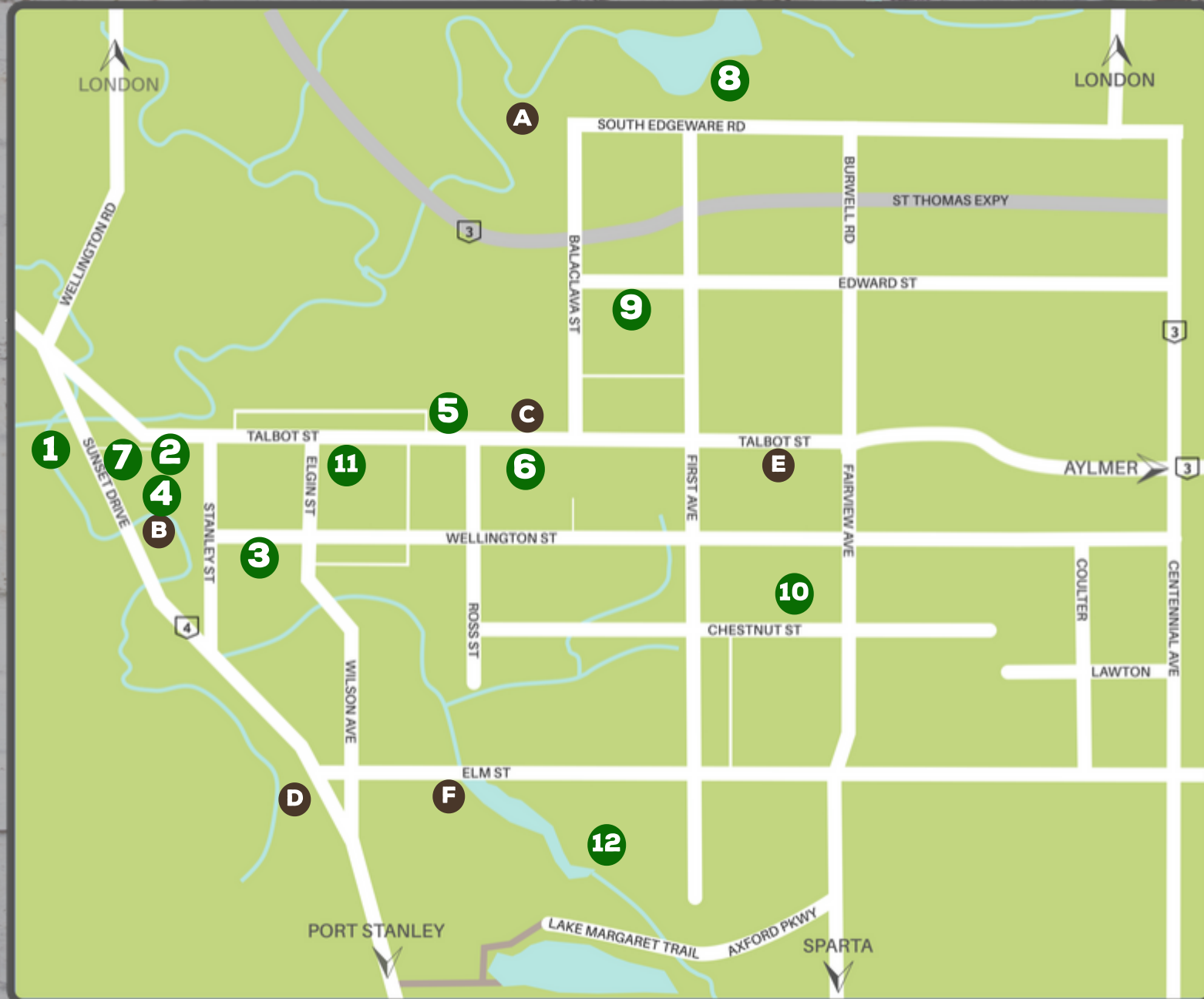
184 SUNSET DR.
This beautiful 41km Carolinian trail takes you all the way from St. Thomas to Port Stanley.

E *Briwood Market*

1030 TALBOT ST.
A community minded grocer that features local produce, dairy, and local retail products.

F *Pinafore Park*

95 ELM ST.
Visit century old pavilions nestled among towering trees or enjoy the many recreation facilities.



Info Centre @ L&PS Station
605 Talbot Street St. Thomas ON
railwaycitytourism.com
519.631.1680 x4132

DECRYPTION KEY

A B C D E F G H I J K L M
N O P Q R S T U V W X Y Z